
































Raven Rock Ramble - 62 Mile (100K) Route

Seq	At	Go	X For	On	Comments
1	0.0	From		0.0 Harris Lake County Park	
2	0.0	Right		1.1 1127 New Hill - Holleman Road	<i>At park entrance</i>
3	1.1	Straight		2.4 1127 Rex Road	<i>At Holleman's Crossroads</i>
4	3.5	Right		0.2 1116 Cass Holt Road	<i>Stop sign at T intersection</i>
5	3.6	Left		2.8 1119 Buckhorn-Duncan Road	<i>Store at corner</i>
6	6.4	Straight		0.6 1403 Cokesbury Road	<i>Cross into Harnett County</i>
7	7.0	Left		0.3 NC 42	<i>Harnett County water tower in sight</i>
8	7.3	Right		2.1 1409 Oak Ridge - Duncan Road	<i>RR tracks just before turn</i>
9	9.4	Right		3.3 1412 Christian Light Road	<i>Stop sign at T intersection</i>
10	12.7	To		0.0 Sag Stop at intersection on left	<i>17.8 miles to next sag stop</i>
11	12.7	Right		3.6 1403 Cokesbury Road	<i>Bob & Nan's Citgo at corner</i>
12	16.3	Left		1.9 1450 Ball Road	<i>Turn is easy to miss</i>
13	18.3	Left		1.6 NC 42	<i>Stop sign at T intersection</i>
14	19.9	Straight		6.6 NC 42	<i>Cross into Chatham County</i>
15	26.5	Straight		4.1 NC 42	<i>Cross Cape Fear River, enter Lee Co.</i>
16	30.5	To		0.0 Sag Stop at Don's Store on left	<i>19.3 miles to next sag stop</i>
17	30.5	Straight		0.1 NC 42	<i>Re-joins 100 mile route</i>
18	30.6	Left		1.0 1547 Salem Church Road	<i>Watch for traffic!</i>
19	31.6	Right		1.8 1546 Darymple Farm Road	
20	33.4	Right		1.7 1579 North Main Street	<i>Stop sign at T intersection</i>
21	35.1	Right		0.4 NC 42	
22	35.5	Left		2.9 1537 Poplar Spring Church Road	
23	38.4	Left		1.1 1508 Lick Creek Road	<i>No road sign visible</i>
24	39.5	Right		8.8 1002 Lower Moncure Road	<i>Pick up Bike Route 1</i>
25	48.3	Right		0.2 1466 Deep River Road	<i>Stop sign; follow Bike Route 1</i>
26	48.5	Straight		2.5 Old US 1	<i>Cross Deep River, enter Chatham Co</i>
27	49.8	To		0.0 Sag Stop at new Moncure fire station	<i>13.0 miles to end of ride</i>
28	49.8	Straight		5.4 Old US 1	<i>at 1972 Pea Ridge Road</i>
29	56.3	Straight		1.8 1011 Old US 1	<i>Cross into Wake County</i>
30	58.2	Right		3.9 1134 Shearon Harris Road	<i>RR tracks just after turn</i>
31	62.1	Right		1.9 1127 New Hill - Holleman Road	<i>Pass Shearon Harris Visitor's Center</i>
32	64.0	Right		0.0 Harris Lake County Park	<i>Watch out for speed bumps!</i>

Important Notes:

1. Obey all traffic signs and regulations.
2. In case of medical emergency, call 911.
3. To contact ride director, call David Cole at 919-924-3039 or 919-455-8537.
4. To get attention of support vehicle, raise closed fist.
5. The 62 mile route is marked with yellow, stenciled arrows (100 mile is white, 50K is blue, 10 mile is red).
6. Shortcut (43 mile route) marked with green arrows at 25.2 mile mark.
7. Arrows are placed beside "intersection ahead" signs; also just before and just after intersections
8. All sag stops have bathrooms. Stores are indicated on the route map.
9. An "X" in a circle indicates you have just missed a turn!
10. All routes begin and end at the park entrance on New Hill - Holleman Road.
11. Beware of speed bumps on the park road - they are big enough to cause pinch flats!
12. All routes close at 4:30 PM. Support vehicles will be monitoring the routes.