







## *Raven Rock Ramble - 10 Mile Route*

Seq	At	Go	X	For	On	Comments	To Go
1	0.0	From		0.0	Harris Lake County Park		10.4
2	0.0	Right		1.1	1127 New Hill - Holleman Road	<i>At park entrance</i>	10.4
3	1.1	Straight		2.4	1127 Rex Road	<i>At Holleman's Crossroads</i>	9.3
4	3.5	Left		2.1	1116 Cass Holt Road	<i>Stop sign at T intersection</i>	6.9
5	5.6	Left		3.7	1115 Avent Ferry Road	<i>Stop sign at T intersection</i>	4.8
6	9.3	Right		1.1	1127 New Hill - Holleman Road	<i>At Holleman's Crossroads</i>	1.1
7	10.4	Left		0.0	Harris Lake County Park	<i>Watch out for speed bumps!</i>	0.0

### Important Notes:

1. Obey all traffic signs and regulations.
2. In case of medical emergency, call 911.
3. If overtaken by police motorcade, move clear of road.
4. To contact ride director, call David Cole at 919-924-3039 (or better, use RRR app).
5. To get attention of support vehicle, raise closed fist.
6. The 10 Mile route is marked with red, stenciled arrows.  
(100 mile is white, 62 mile is yellow, 31 mile is blue).
7. Arrows are placed beside "intersection ahead" signs; also just before and after intersections
8. A bright orange stenciled X indicates where routes split
9. An "X" in a circle indicates you have just missed a turn!
10. All routes begin and end at the park entrance on New Hill - Holleman Road.
11. Beware of speed bumps on the park road - they are big enough to cause pinch flats!

RRR App!



RideWithGPS

